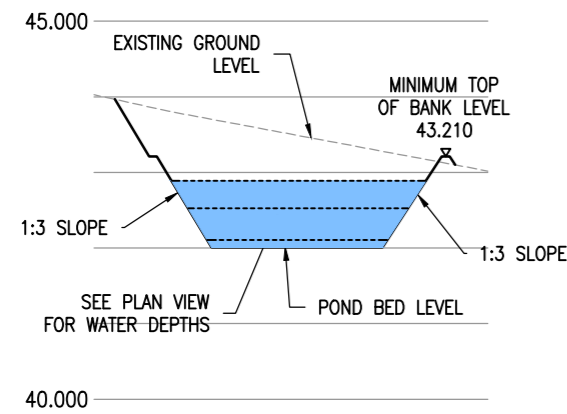


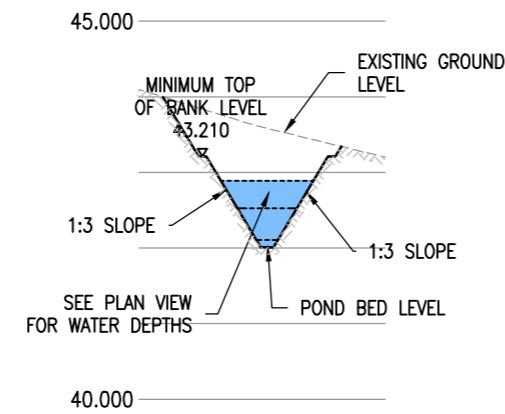
POND SECTION B-B DATUM 39.000

CHAINAGE	0.000	5.000	10.000	15.000	20.000	25.000	30.000	35.000	40.000	45.000	50.000	55.000	60.000	65.000	70.000	75.000	80.000	85.000	90.000	94.488
EXISTING LEVEL	43.379	43.524	43.671	43.652	43.620	43.599	43.613	43.695	43.685	43.608	43.531	43.455	43.450	43.489	43.573	43.646	43.627	43.606	43.583	43.563
PROPOSED POND LEVEL		43.210	43.210	42.010														42.010	43.210	43.210



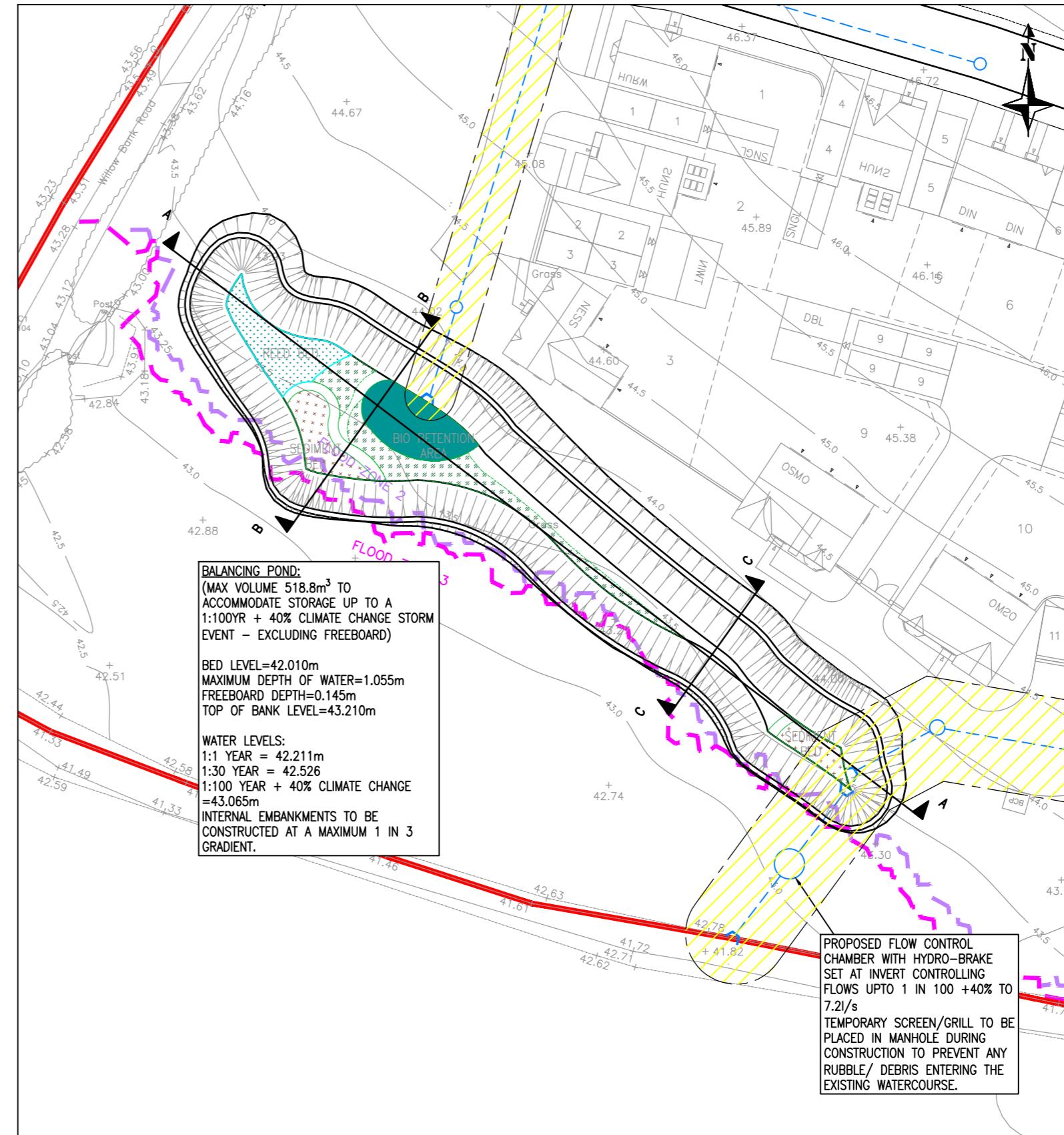
POND SECTION B-B DATUM 39.000

CHAINAGE	0.000	5.000	10.000	15.000	20.000	25.000
EXISTING LEVEL	44.028	43.807	43.619	43.432	43.245	43.057
PROPOSED POND LEVEL	43.967	43.210	43.210	42.010	42.010	43.078



POND SECTION C-C DATUM 39.000

CHAINAGE	0.000	5.000	10.000	15.000
EXISTING LEVEL	44.097	43.786	43.508	43.201
PROPOSED POND LEVEL	44.000	43.210	42.010	43.210



NOTES.

- DO NOT SCALE THIS DRAWING.
- THIS DRAWING IS TO BE READ IN CONJUNCTION WITH ALL OTHER RELEVANT ENGINEERS, ARCHITECTS AND SPECIALIST DESIGN DRAWINGS AND DETAILS.
- ALL DIMENSIONS ARE IN METRES UNLESS NOTED OTHERWISE. ALL LEVELS ARE IN METRES UNLESS NOTED OTHERWISE.

KEY:

- PROPOSED BALANCING POND
- ADOPTABLE HIGHWAY SEWER
- SEWER EASEMENT
- FLOOD ZONE 2 EXTENTS
- FLOOD ZONE 3 EXTENTS
- SITE BOUNDARY

REV	FIRST ISSUE	GF	ARD	KA	05.09.18
AMENDMENTS:	DRN	CHK	APP	DATE:	

PROJECT: WILLOW BANK ROAD ALDERTON GLOUCESTERSHIRE

DRAWING TITLE: POND SECTIONS

CLIENT: CALA HOMES (MIDLANDS) LTD

DRAWING NUMBER: 23791_02_010_10

REVISION: SHEET SIZE: A2 SCALE: 1:500

STATUS: PRELIMINARY

M-EC Consulting Development Engineers

Telephone: 01530 264 753
Email: group@m-ec.co.uk
Website: www.m-ec.co.uk

ORDNANCE SURVEY © CROWN COPYRIGHT 2015. ALL RIGHTS RESERVED. LICENCE NUMBER 100055865.